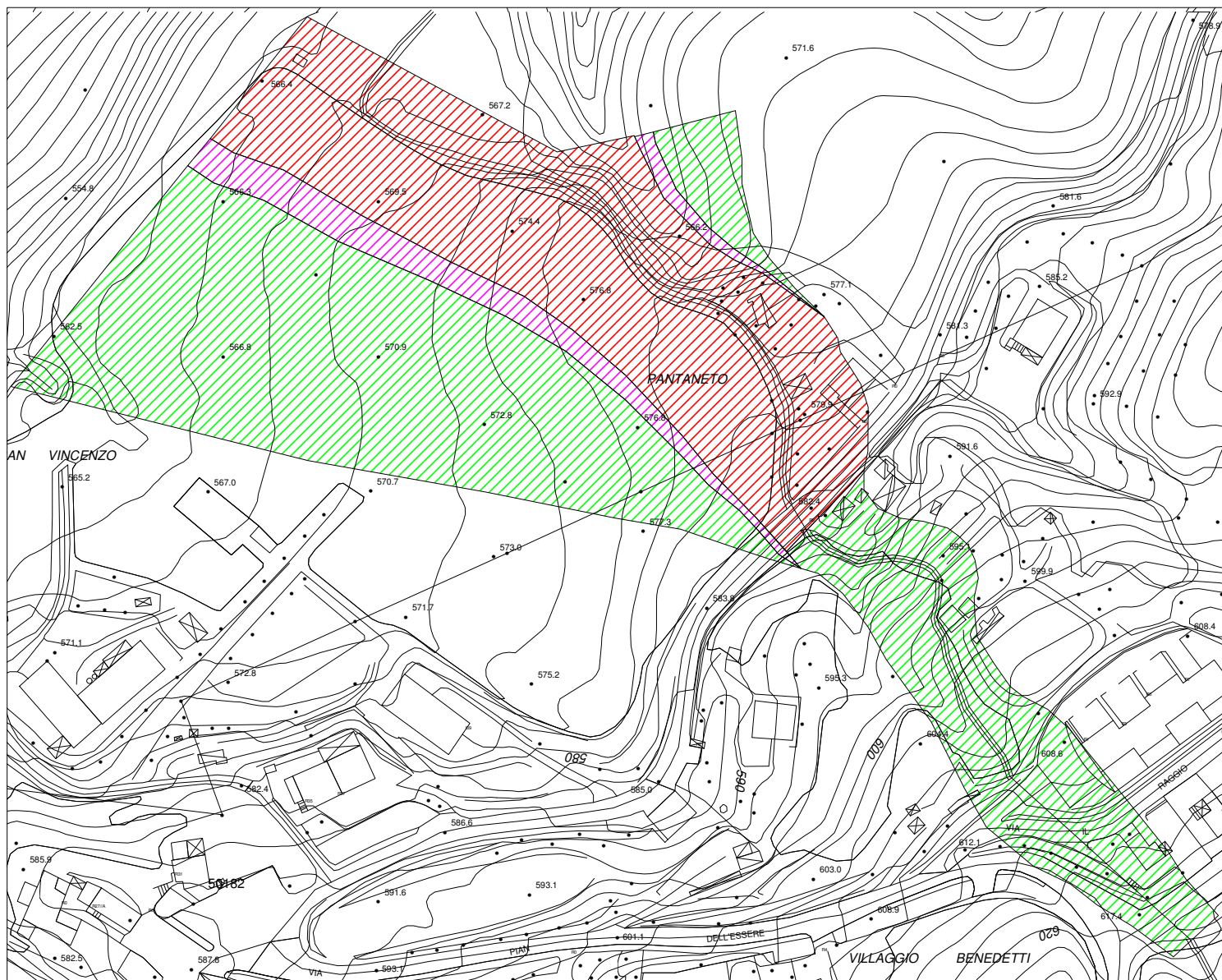




# CARTA DELLA PERICOLOSITA' IDRAULICA




Scala 1:2.000



**Pericolosità idraulica molto elevata (I.4) Tr 20 anni**



**Pericolosità idraulica molto elevata (I.4) Tr 30 anni**



**Pericolosità idraulica elevata (I.3) Tr 200 anni**



**Pericolosità idraulica bassa (I.1)**